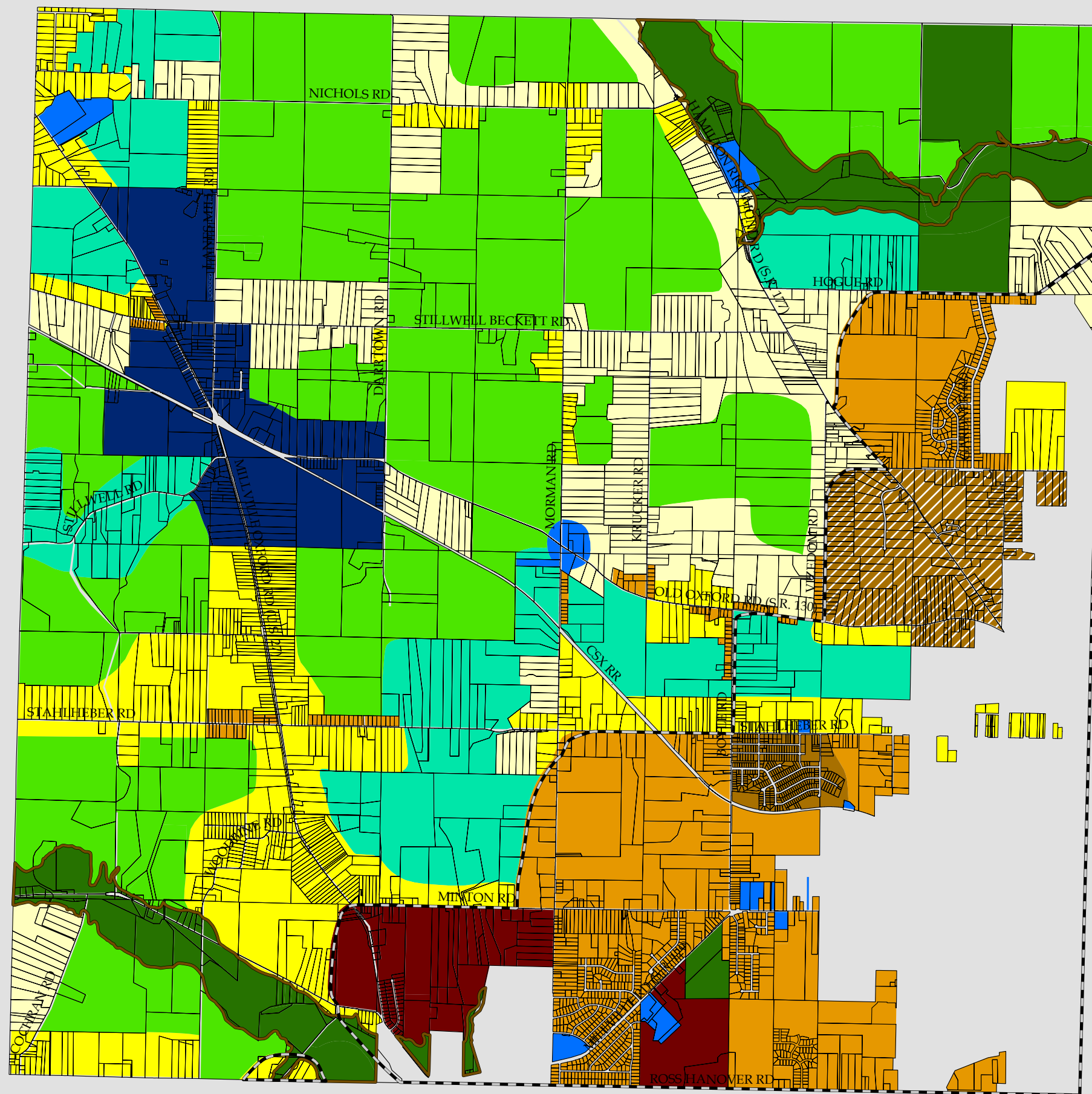


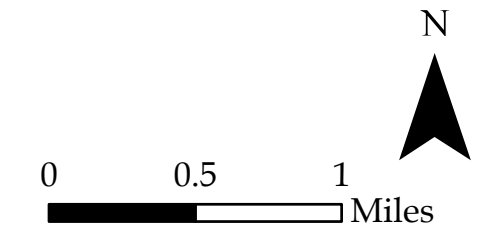
HANOVER TOWNSHIP LAND USE PLAN




Development Service Boundary
 100-Year Flood Plain
 Parcels

Land Use Categories

- Agricultural
- Agricultural Estate
- Rural Estate Residential
- Low Density Residential
- Suburban Residential
- Planned High Density Sub Res
- High Density Sub Res
- Planned Neigh Bus/Sub Res
- Planned Gen Bus/Industrial MU
- Public/Private Recreation
- Public/Semi-Public



Created by:



Butler County
Department of Development
Planning Division
Butler County Administrative Center
130 High St, Hamilton, Ohio 45011